











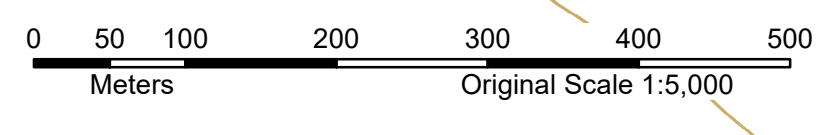
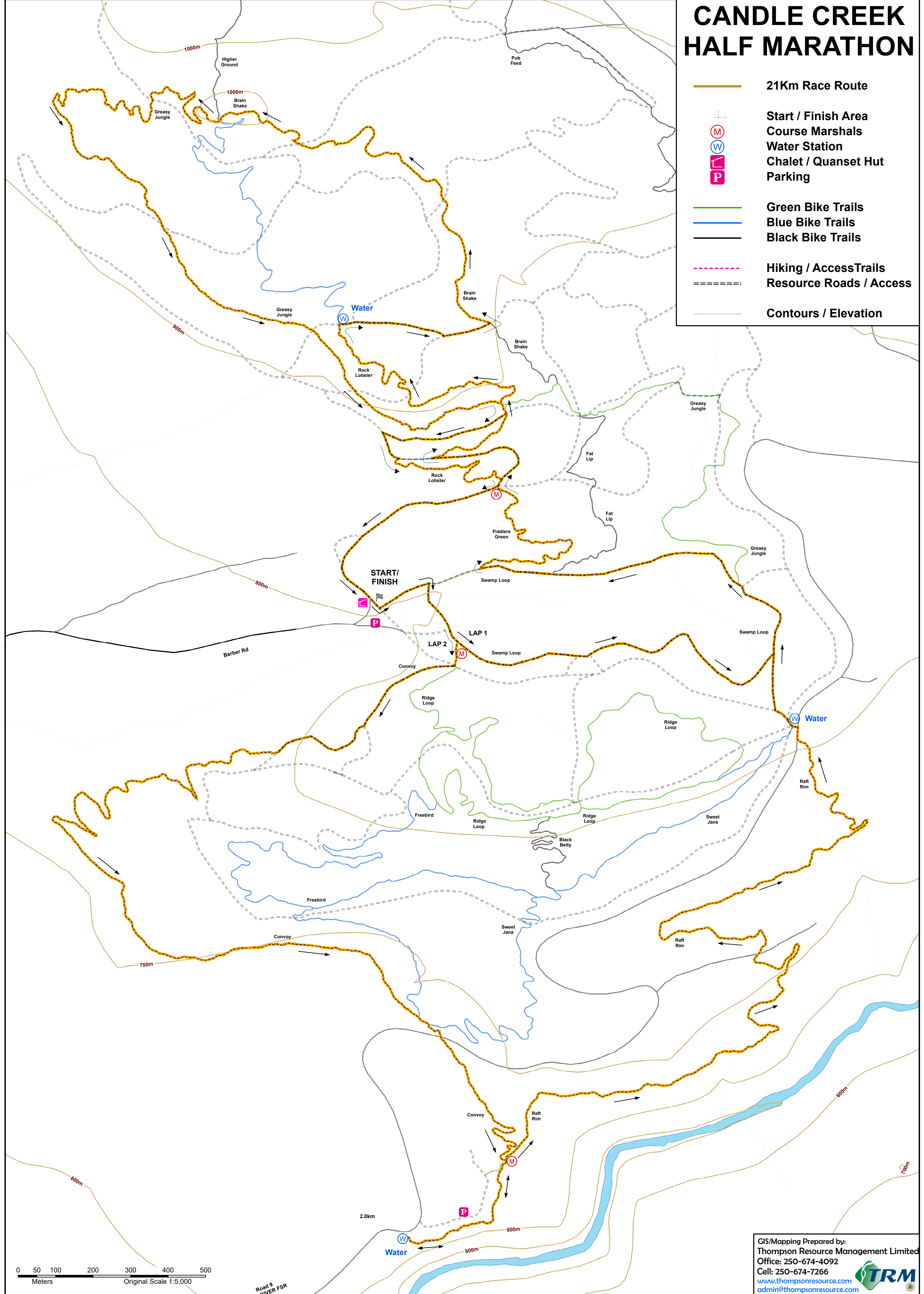


CANDLE CREEK HALF MARATHON

-  21Km Race Route
-  Start / Finish Area
-  Course Marshals
-  Water Station
-  Chalet / Quanset Hut
-  Parking
-  Green Bike Trails
-  Blue Bike Trails
-  Black Bike Trails
-  Hiking / Access Trails
-  Resource Roads / Access
-  Contours / Elevation



GIS/Mapping Prepared by:
 Thompson Resource Management Limited
 Office: 250-674-4092
 Cell: 250-674-7266
www.thompsonresource.com
admin@thompsonresource.com

